

Burton Village Zoning Map

Adopted this 21st Day of June, 2022.








Pursuant to Ordinance Number 2425-22.

Ruth V. Spanos
Ruth Spanos, Mayor

Charles C. Boehnlein
Charles Boehnlein, Council President

Jennell Dahlhausen
Jennell Dahlhausen, Fiscal Officer

Zoning Districts

-  R-1 Suburban Residence
-  R-2 Residence
-  R-3 Multiple Residence
-  B-1 Central Business
-  B-2 Highway Business
-  M-2 Industrial
-  S-1 Special



Burton Village Zoning Map: January 1973.
Revised: March 26, 1982; January 22, 2001; April 25, 2005; April 28, 2006; August 8, 2016; October 24, 2016; September 30, 2020; April 13, 2021; June 21, 2022

Disclaimer: This map was prepared by the Geauga County Planning Commission using local, state, federal, or other sources and Geauga County assumes no legal responsibility for the accuracy of this information. This map does not replace a field survey prepared by a licensed surveyor, deeds, easements, or other recorded legal instruments relating to the properties depicted.